

A417 Missing Link  
TR010056

2.12 Heritage Designation Plans  
(Rev 1)

Planning Act 2008

APFP Regulation 5(2)(m)  
Infrastructure Planning (Applications: Prescribed Forms and  
Procedure) Regulations 2009

Volume 2

October 2021

Infrastructure Planning

Planning Act 2008

**The Infrastructure Planning  
(Applications: Prescribed Forms  
and Procedure) Regulations 2009**

**A417 Missing Link**

Development Consent Order 202[x]

---

**2.12 Heritage Designation Plans**

---

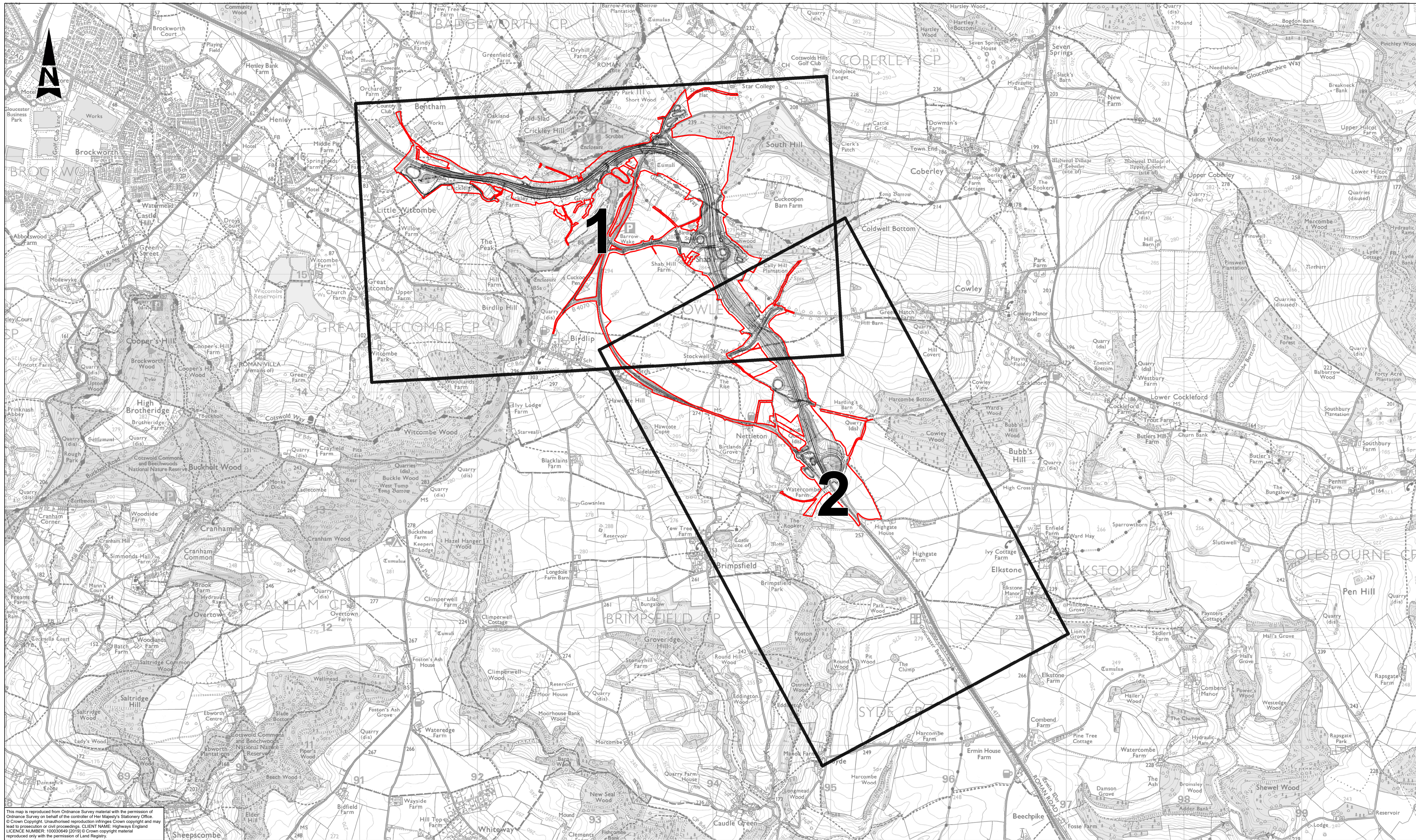
<b>Regulation Number:</b>	5(2)(m)
<b>Planning Inspectorate Scheme Reference</b>	TR010056
<b>Application Document Reference</b>	2.12
<b>Author:</b>	A417 Missing Link

<b>Version</b>	<b>Date</b>	<b>Status of Version</b>
C01	May 2021	Application Submission
C02	October 2021	Procedural Deadline A

## Contents

1. 2.12 Heritage Designation Plans APFP Regulation 5(2)(m) Key Plan (C02)
2. 2.12 Heritage Designation Plans APFP Regulation 5(2)(m) Sheet 1 of 2 (C01)
3. 2.12 Heritage Designation Plans APFP Regulation 5(2)(m) Sheet 2 of 2 (C01)





This map is reproduced from Ordnance Survey material with the permission of Ordnance Survey on behalf of the controller of Her Majesty's Stationery Office. © Crown Copyright. Unauthorised reproduction infringes Crown copyright and may lead to prosecution or civil proceedings. CLIENT NAME: Highways England LICENCE NUMBER: 100030649 (2019) © Crown copyright material reproduced only with the permission of Land Registry.

**LEGEND**  
 DEVELOPMENT CONSENT ORDER BOUNDARY  
 PROPOSED ROUTE ALIGNMENT

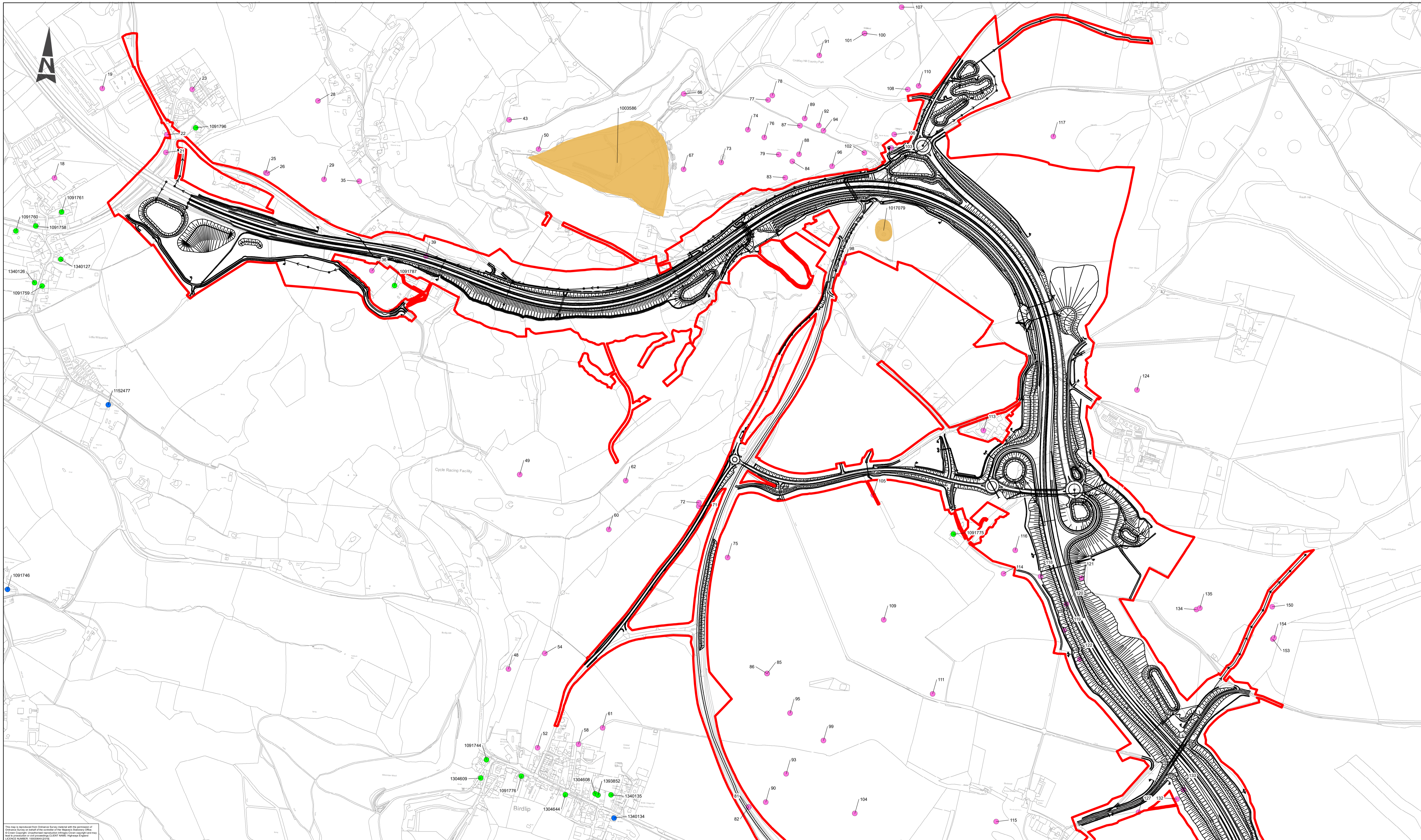


CO2	20/10/2021	PROCEDURAL DEADLINE A	FH	DA	DB	YB
Rev	Date	Description	By	Chk'd	App'd	Auth'd

Suitability	A3	Drawing Status	STAGE COMPLETION	Project Title	A417 MISSING LINK					
				Drawing Title	HERITAGE DESIGNATION PLANS APFP REGULATION 5(2)(m) KEYPLAN					
Scale		1:15,000	By	FH	Checked	DA	Approved	DB	Authorised	YB
Original Size		A1	Date	20/10/21	Date	20/10/2021	Date	20/10/2021	Date	20/10/2021
Drawing Number		HE551505	Originator	ARP	Volume	LSI		C02		
Location		X_XX_XXXX_X	Type	-DR	Role	-ZL		002022		







The field is reproduced from Ordnance Survey material with the permission of Ordnance Survey on behalf of the Controller of Her Majesty's Stationery Office. © Crown Copyright. Unauthorised reproduction may be liable to criminal sanctions and/or civil claims. LICENCE NUMBER: 10002062016

- LEGEND**
- DEVELOPMENT CONSENT ORDER BOUNDARY
  - PROPOSED ROUTE ALIGNMENT
  - NON-DESIGNATED ASSETS WITHIN 300M
  - LISTED BUILDINGS WITHIN 300M
  - LISTED BUILDINGS WITHIN 1KM
  - SCHEDULED MONUMENTS WITHIN 300M
  - SCHEDULED MONUMENTS WITHIN 1KM

NUMBERING OF HERITAGE RESOURCES REFERS TO THAT USED IN CHAPTER 6 OF THE ENVIRONMENTAL STATEMENT (DOCUMENT REFERENCE 6.1)



Rev	Date	Description	By	Chk'd	App'd	Auth'd
C01	19/05/2021	APPLICATION SUBMISSION (MAY 2021)	EB	JK	DB	SW

Suitability	Drawing Status	A3	STAGE COMPLETED
-------------	----------------	----	-----------------

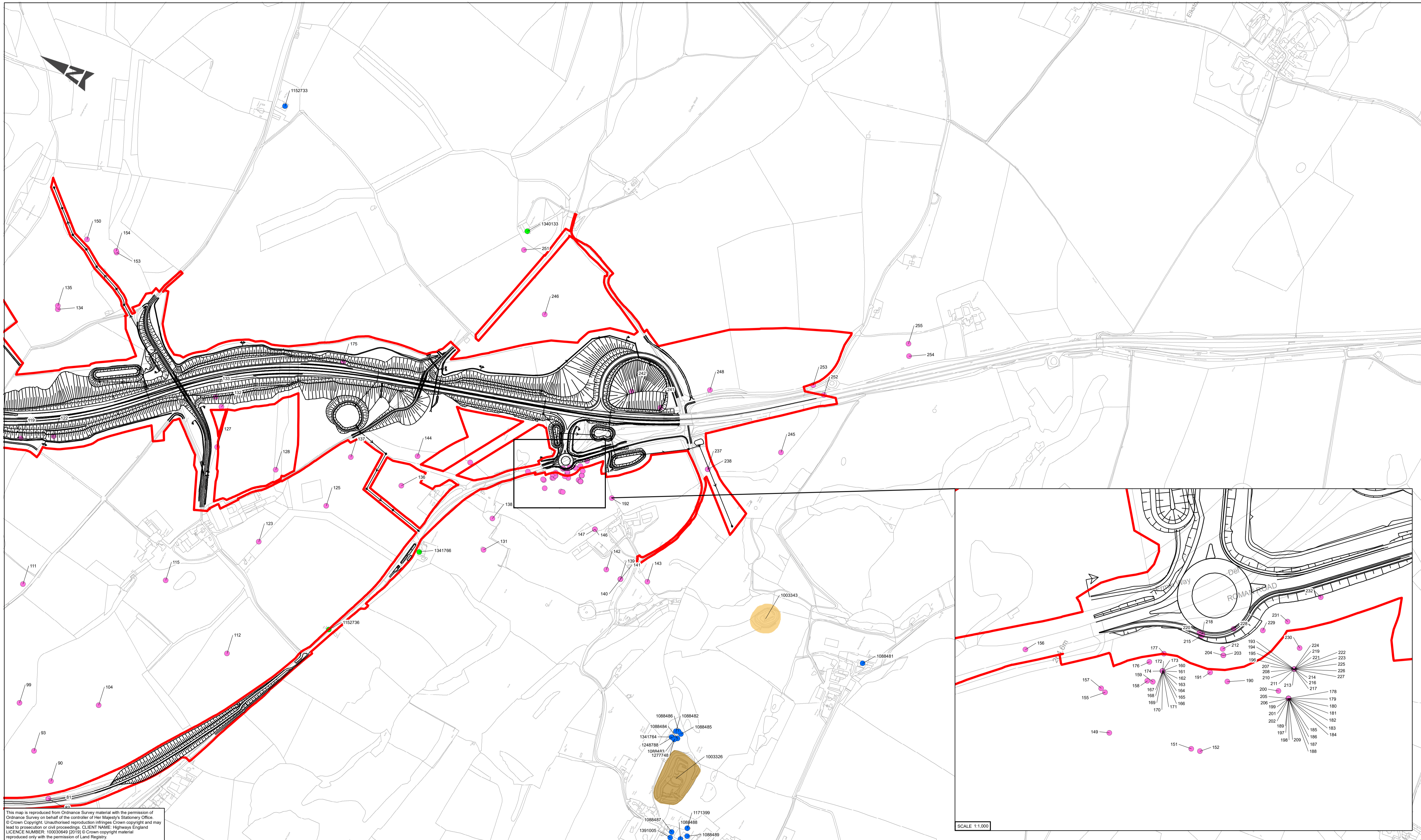
Project Title	A417 MISSING LINK
---------------	-------------------

Drawing Title	HERITAGE DESIGNATION PLANS APFP REGULATION 5(2)(m) SHEET 1 OF 2
---------------	---

Scale	By	Checked	Approved	Authorised
1:5,000	EB	JK	DB	SW
Original Size	Date	Date	Date	Date
A1	19/05/2021	19/05/2021	19/05/2021	19/05/2021
Drawing Number	HE PIN	Originator	Volume	Revision
HE551506	- ARP	- LSI	- DR - ZL - 002020	C01
X_XX_XXXX_X	-DR - ZL - 002020			
Location	Type	Role	Number	







This map is reproduced from Ordnance Survey material with the permission of Ordnance Survey on behalf of the controller of Her Majesty's Stationery Office. © Crown Copyright. Unauthorised reproduction infringes Crown copyright and may lead to prosecution or civil proceedings. CLIENT NAME: Highways England LICENCE NUMBER: 100030649 (2019) © Crown copyright material reproduced only with the permission of Land Registry.

- LEGEND**
- DEVELOPMENT CONSENT ORDER BOUNDARY
  - PROPOSED ROUTE ALIGNMENT
  - NON-DESIGNATED ASSETS WITHIN 300M
  - LISTED BUILDINGS WITHIN 300M
  - LISTED BUILDINGS WITHIN 1KM
  - SCHEDULED MONUMENTS WITHIN 300M
  - SCHEDULED MONUMENTS WITHIN 1KM

NUMBERING OF HERITAGE RESOURCES REFERS TO THAT USED IN CHAPTER 6 OF THE ENVIRONMENTAL STATEMENT (DOCUMENT REFERENCE 6.1)



Rev	Date	Description	By	Chk'd	App'd	Auth'd
C01	19/05/2021	APPLICATION SUBMISSION (MAY 2021)	EB	JK	DB	SW

Suitability	A3				Drawing Status	STAGE COMPLETED				Project Title	A417 MISSING LINK				
										Drawing Title	HERITAGE DESIGNATION PLANS APFP REGULATION 5(2)(m) SHEET 2 OF 2				
Scale	1:5,000		By	EB		Checked	JK		Approved	DB		Authorised	SW		
Original Size	A1		Date	19/05/2021		Date	19/05/2021		Date	19/05/2021		Date	19/05/2021		
Drawing Number	HE551506 - ARP		Originator	LSI		Volume	-DR - ZL - 002021		Revision	C01					
												Location	Type	Role	Number

